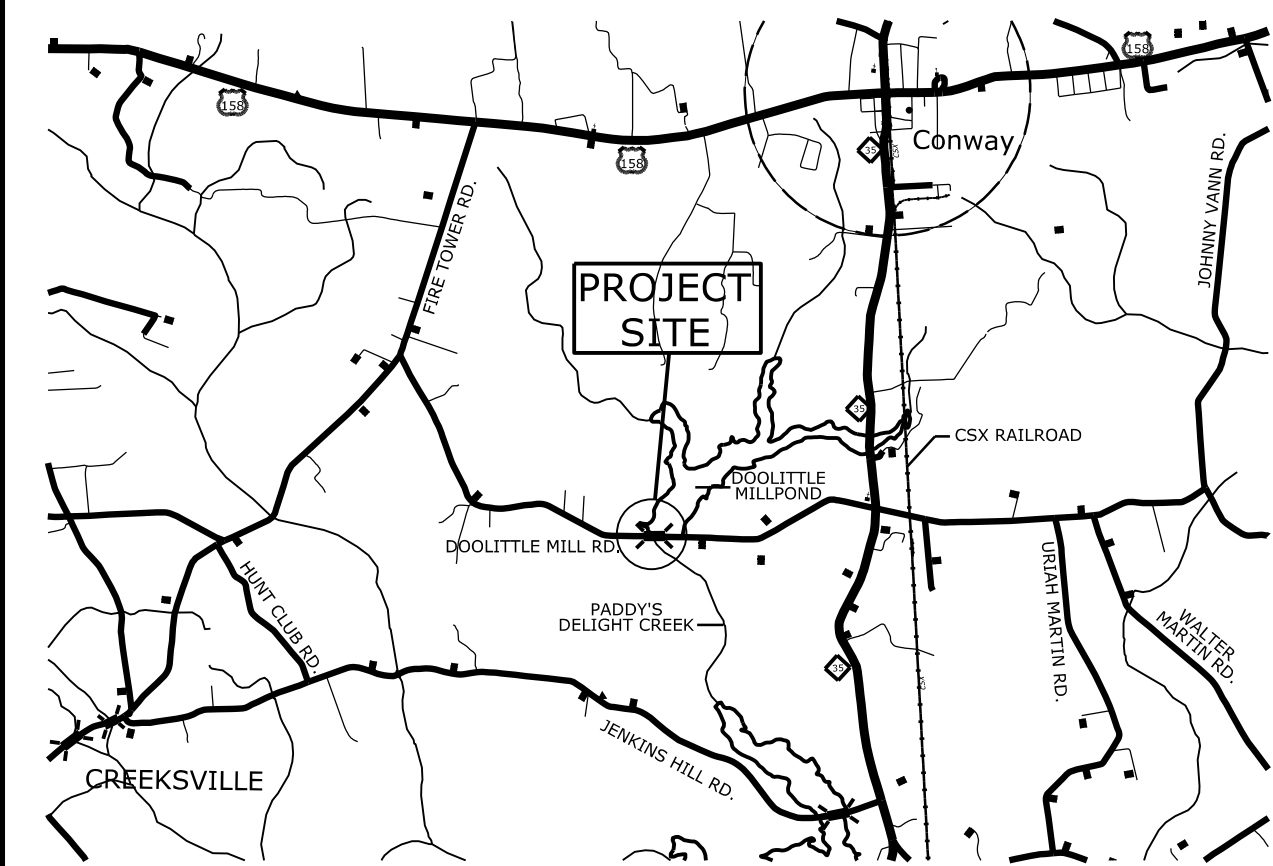


TIP PROJECT: BPI.R018



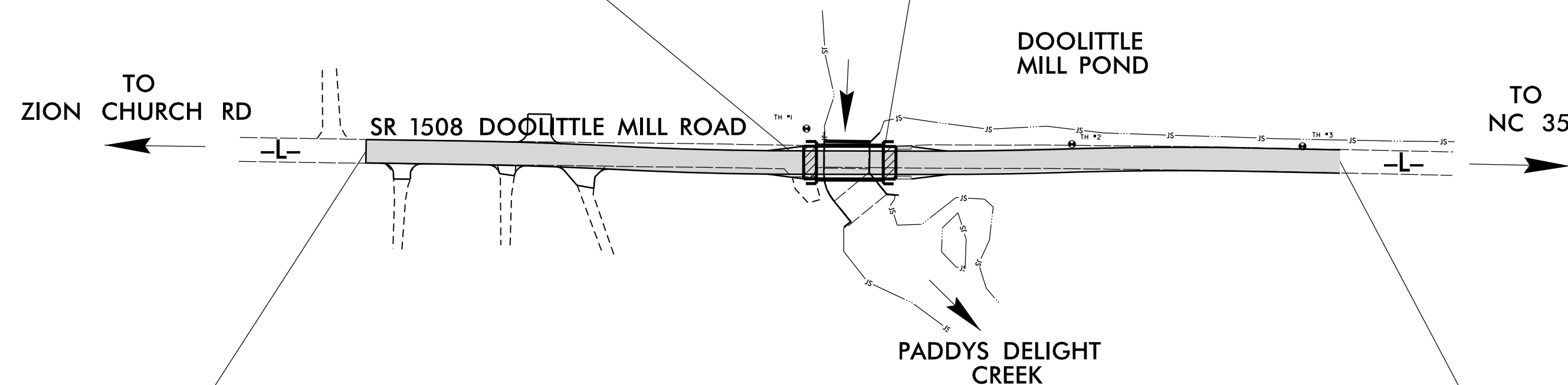
VICINITY MAP
NOT TO SCALE

STATE OF NORTH CAROLINA
DIVISION OF HIGHWAYS
PLAN FOR PROPOSED
HIGHWAY EROSION CONTROL
NORTHAMPTON COUNTY

LOCATION: BRIDGE NO. 650017 OVER PADDYS DELIGHT CREEK
ON DOOLITTLE MILL ROAD (SR 1508)
TYPE OF WORK: GRADING, DRAINAGE, PAVING AND STRUCTURE


BEGIN BRIDGE
-L- POT STA. 14 + 93.88

END BRIDGE
-L- POT STA. 15 + 51.13

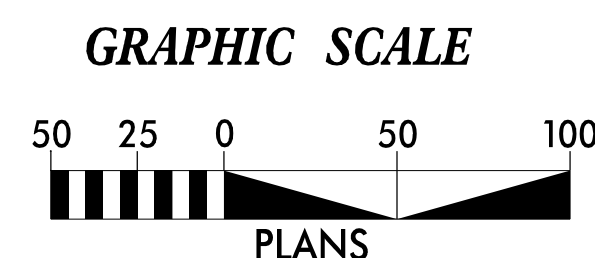


BEGIN TIP PROJECT BP1-R018
-L- POT STA. 11 + 08.00

END TIP PROJECT BP1-R018
-L- POT STA. 19 + 42.31



THIS PROJECT CONTAINS
EROSION CONTROL PLANS
FOR CLEARING AND
GRUBBING PHASE OF
CONSTRUCTION.



THESE EROSION AND SEDIMENT CONTROL PLANS COMPLY
WITH THE REGULATIONS SET FORTH BY THE
NCG-010000 GENERAL CONSTRUCTION PERMIT
ISSUED BY THE NORTH CAROLINA DEPARTMENT OF ENVIRONMENT AND
NATURAL RESOURCES DIVISION OF WATER QUALITY.



Prepared In the Office of:
VHB Engineering NC, P.C. (C-3705)
940 Main Campus Drive, Suite 500
Raleigh, NC 27606

2024 STANDARD SPECIFICATIONS

Designed by:
Brandon Barham 3368
NAME LEVEL III CERTIFICATION NO.

Roadway Standard Drawings

The "Roadway Standard Drawings"- Roadway Design Unit - N. C.
Department of Transportation - Raleigh, N. C., dated January 2024
and the latest revision thereto are applicable to this project and by
reference hereby are considered a part of these plans.